


# RIPARIAN CORRIDOR MAP OF WEST NORRITON TOWNSHIP MONTGOMERY COUNTY, PENNSYLVANIA



19 March 2009



Prepared By;  
**Joseph M. Estock, PE, PLS**

355 S. Henderson Road  
King of Prussia, PA 19406

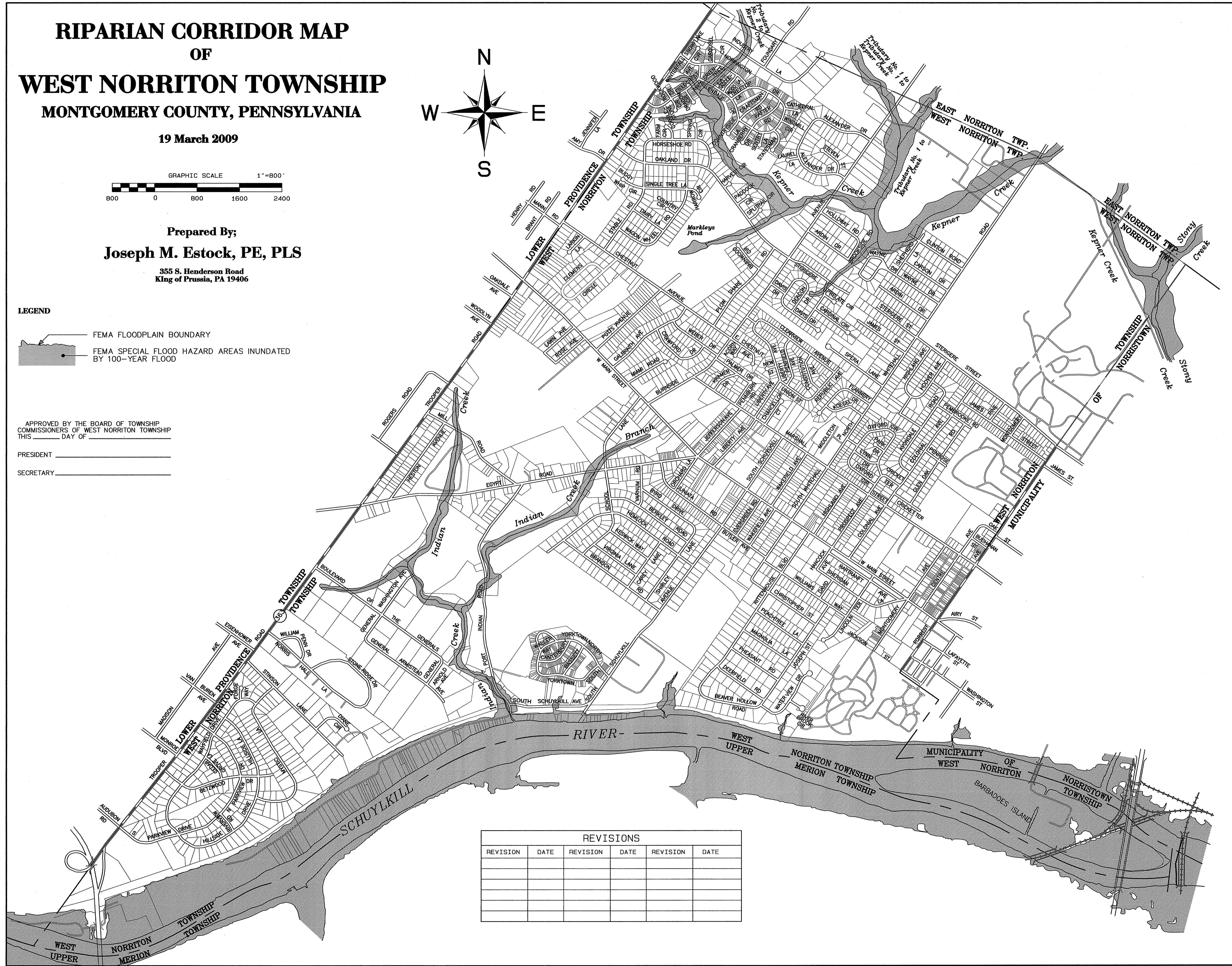

**LEGEND**

-  FEMA FLOODPLAIN BOUNDARY
-  FEMA SPECIAL FLOOD HAZARD AREAS INUNDATED BY 100-YEAR FLOOD

APPROVED BY THE BOARD OF TOWNSHIP  
COMMISSIONERS OF WEST NORRITON TOWNSHIP  
THIS \_\_\_\_\_ DAY OF \_\_\_\_\_

PRESIDENT \_\_\_\_\_

SECRETARY \_\_\_\_\_



REVISIONS					
REVISION	DATE	REVISION	DATE	REVISION	DATE